




# Official Plan of the Town of Collingwood

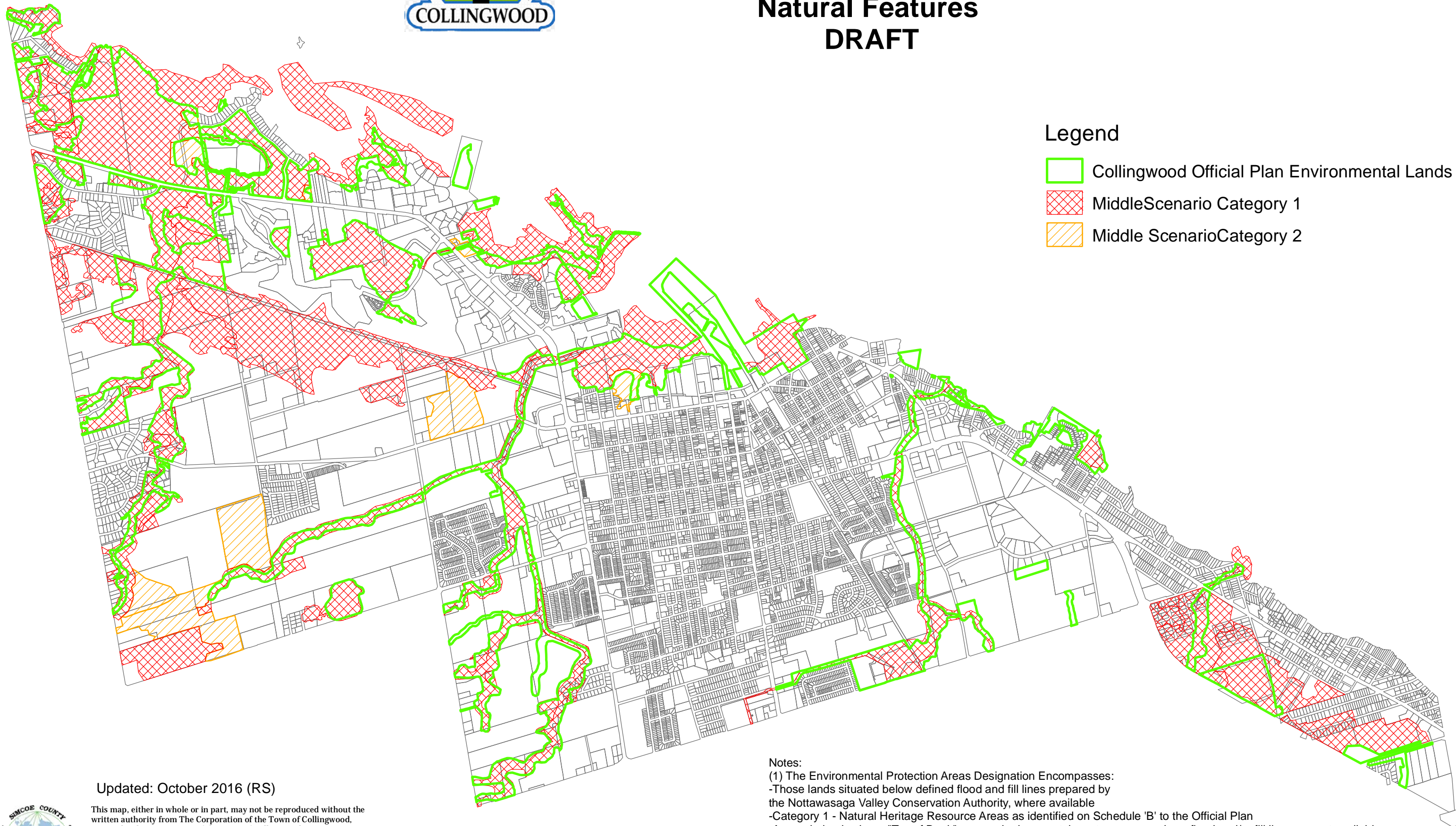
## SCHEDULE 'B1' - Environmental Protection-

### Natural Features

### DRAFT

#### Legend

-  Collingwood Official Plan Environmental Lands
-  MiddleScenario Category 1
-  Middle ScenarioCategory 2



Updated: October 2016 (RS)

This map, either in whole or in part, may not be reproduced without the written authority from The Corporation of the Town of Collingwood.  
Copyright The Corporation of the Town of Collingwood  
Land Information Network Cooperative - LINC 2007  
The Ontario Ministry of Natural Resources (Copyright - Queens Printer 2007).  
©Teranet Enterprises Inc. and its suppliers all rights reserved, and  
Members of the Ontario Geospatial Data Exchange.  
THIS IS NOT A PLAN OF SURVEY.

#### Notes:

- (1) The Environmental Protection Areas Designation Encompasses:
  - Those lands situated below defined flood and fill lines prepared by the Nottawasaga Valley Conservation Authority, where available
  - Category 1 - Natural Heritage Resource Areas as identified on Schedule 'B' to the Official Plan
  - Areas derived using a "Top of Bank" approach along certain water courses where flood and/or fill lines are not available
- (2) Environmental Protection areas along the Nottawasaga Bay shoreline are shown conceptually
- (3) The precise location of the Environmental Protection areas designation shall, in all cases, be determined as development proceeds in consultation with The County of Simcoe (Nottawasaga Valley Conservation Authority) and the Town of Collingwood.

